

**Legend:**

- \* SCHEDULE 1: Part 1 (Shaded in Blue) (Lands proposed to be compulsory acquired to provide a motorway)
- \* SCHEDULE 1: Part 2 (Shaded in Grey) (Lands proposed to be compulsory acquired not forming part of a motorway)
- Lands affected under SCHEDULE 4
- Planning Permissions which have been revoked or modified under SCHEDULE 7
- Wayleaves and Rights of Access under SCHEDULE 2
- Public and private rights of way to be extinguished under SCHEDULE 3
- Motorway Termination Points
- Townland Boundary

Note:  
Townland Boundaries shown have been abstracted from Ordnance Survey Mapping and may not relate to existing features as surveyed.

Note:  
The boundaries shown on this drawing are based on the digital folio boundaries for these lands received from Land Registry.

*Includes Ordnance Survey Ireland data reproduced under OSI Licence number 2010/20CCMA/Galway County Council. Unauthorised reproduction infringes Ordnance Survey Ireland and Government of Ireland copyright. © Ordnance Survey Ireland, 2010. © Ordnance Survey Ireland. All rights reserved. Licence number 2010/20CCMA/Galway County Council.*

*San áireamh tá sonraíocht Shuirbhéireacht Ordánais Éireann arna áirgeadh faoi Cheadúnas OSI Uimh. 2010/20CCMA/Comhairle Contae na Gaillimhe. Sáráinn áirgeadh neamhdáraithe cóipeacht Shuirbhéireacht Ordánais Éireann agus Rialtas na hÉireann. © Suirbhéireacht Ordánais Éireann, 2010. © Suirbhéireacht Ordánais Éireann. Gach ceart ar chosaint. Uimhir cheadúnais 2010/20CCMA/Comhairle Contae na Gaillimhe.*

The official seal of Galway County Council was affixed hereto in the presence of:

Nominated Employee for the purpose of authenticating the seal.

Dated This \_\_\_\_\_ Day of \_\_\_\_\_

**GALWAY COUNTY COUNCIL**  
Comhairle Contae na Gaillimhe  
Áras an Chontae, Prospect Hill,  
Galway  
H91 H6KX


**GALWAY CITY COUNCIL**  
Comhairle Cathrach na Gaillimhe  
City Hall, College Road,  
Galway  
H91 X4K8

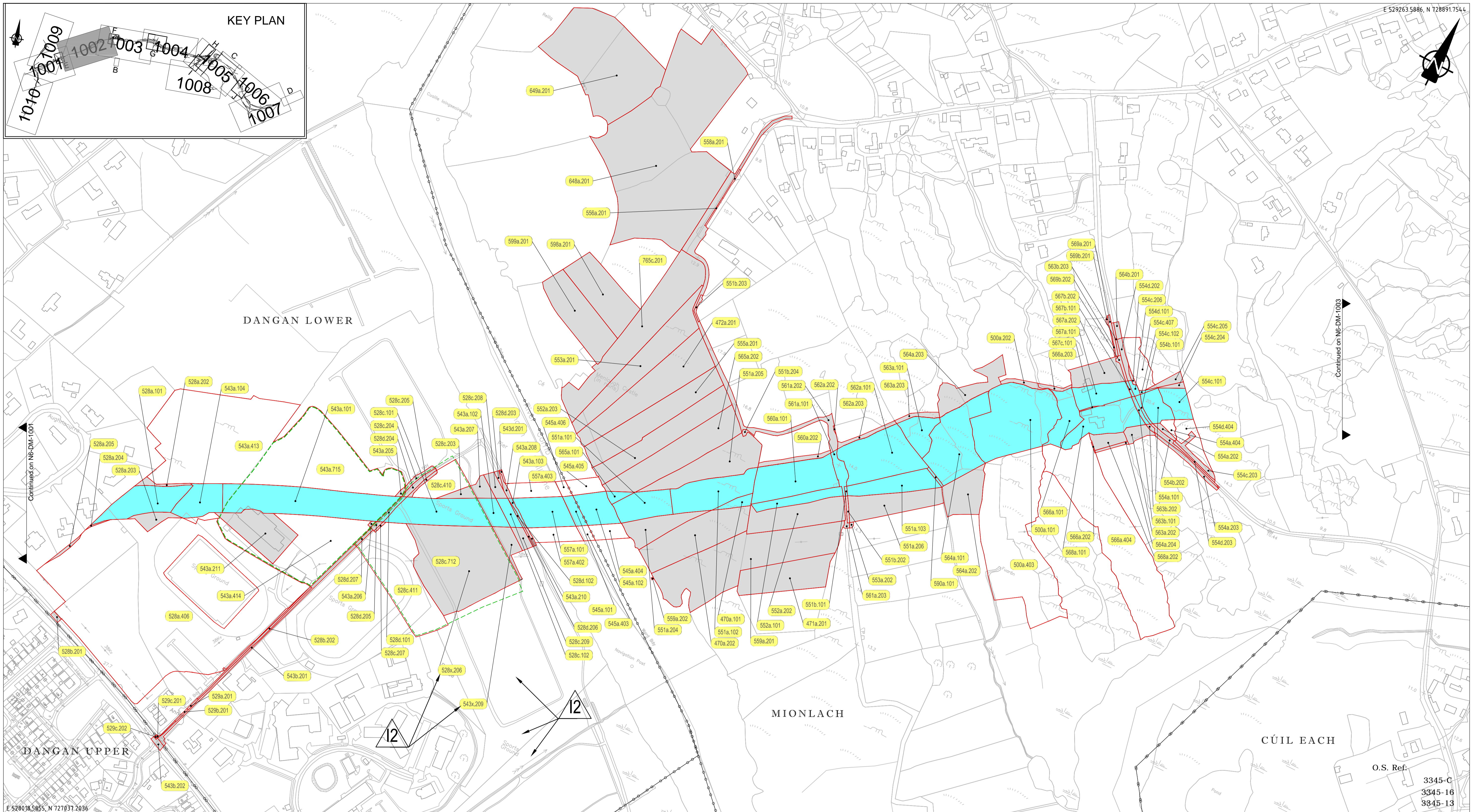
**GALWAY COUNTY COUNCIL**  
**N6 Galway City Ring Road**  
**Motorway Scheme 2018**  
Deposit Map  
Sheet 1 of 14

Rev.	Date	Description	Appr.
12	19/02/20	Oral Hearing 2020	EMC

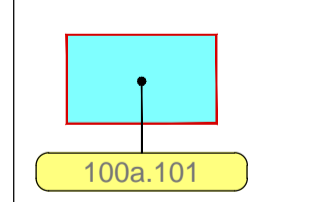
**Deposit Map**  
Sheet 1 of 14

Designed: GOD	File Name:	Drawn: KJ	N6GCR Deposit Map MQ_DM-1001 to 1014.dwg	Drawing No:	N6-DM-1001	Rev.	12
Checked: MH	Scale:	Approved: EMC	1:2500 (A1)	Date:	28/09/2018		

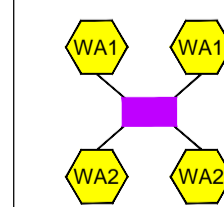




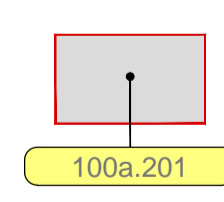
**Legend:**



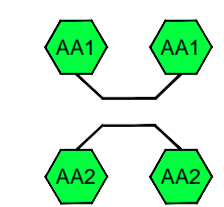
\* SCHEDULE 1: Part 1 (Shaded in Blue)  
(Lands proposed to be compulsory acquired to provide a motorway)



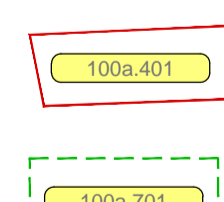
Wayleaves and Rights of Access under SCHEDULE 2



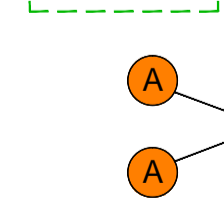
\* SCHEDULE 1: Part 2 (Shaded in Grey)  
(Lands proposed to be compulsory acquired not forming part of a motorway)



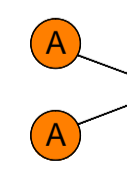
Public and private rights of way to be extinguished under SCHEDULE 3



Lands affected under SCHEDULE 4



Planning Permissions which have been revoked or modified under SCHEDULE 7



Motorway Termination Points

**Townland Boundary**

Note:  
Townland Boundaries shown have been abstracted from Ordnance Survey Mapping and may not relate to existing features as surveyed.

**Note:**  
The boundaries shown on this drawing are based on the digital folio boundaries for these lands received from Land Registry.

Includes Ordnance Survey Ireland data reproduced under OSI Licence number 2010/20CCMA/Galway County Council. Unauthorised reproduction infringes Ordnance Survey Ireland and Government of Ireland copyright.  
© Ordnance Survey Ireland, 2010.  
© Ordnance Survey Ireland. All rights reserved. Licence number 2010/20CCMA/Galway County Council.  
San áireamh tá sonraíocht Shuirbhéireacht Ordánais Éireann arna atáirgeadh faoi Cheadúnas OSI Uimh. 2010/20CCMA/Comhairle Contae na Gaillimhe.  
Sáraitonn atáirgeadh neamhidarithe cóipeacht Shuirbhéireacht Ordánais Éireann agus Rialtas na hÉireann.  
© Suirbhéireacht Ordánais Éireann, 2010.  
© Suirbhéireacht Ordánais Éireann. Gach ceart ar chosaint. Uimhir cheadúnais 2010/20CCMA/Comhairle Contae na Gaillimhe.

The official seal of Galway County Council was affixed hereto in the presence of:

Nominated Employee for the purpose of authenticating the seal.

Dated This \_\_\_\_\_ Day of \_\_\_\_\_


**GALWAY COUNTY COUNCIL**  
Comhairle Chontae na Gaillimhe  
Áras an Chontae, Prospect Hill, Galway H91 H6KX

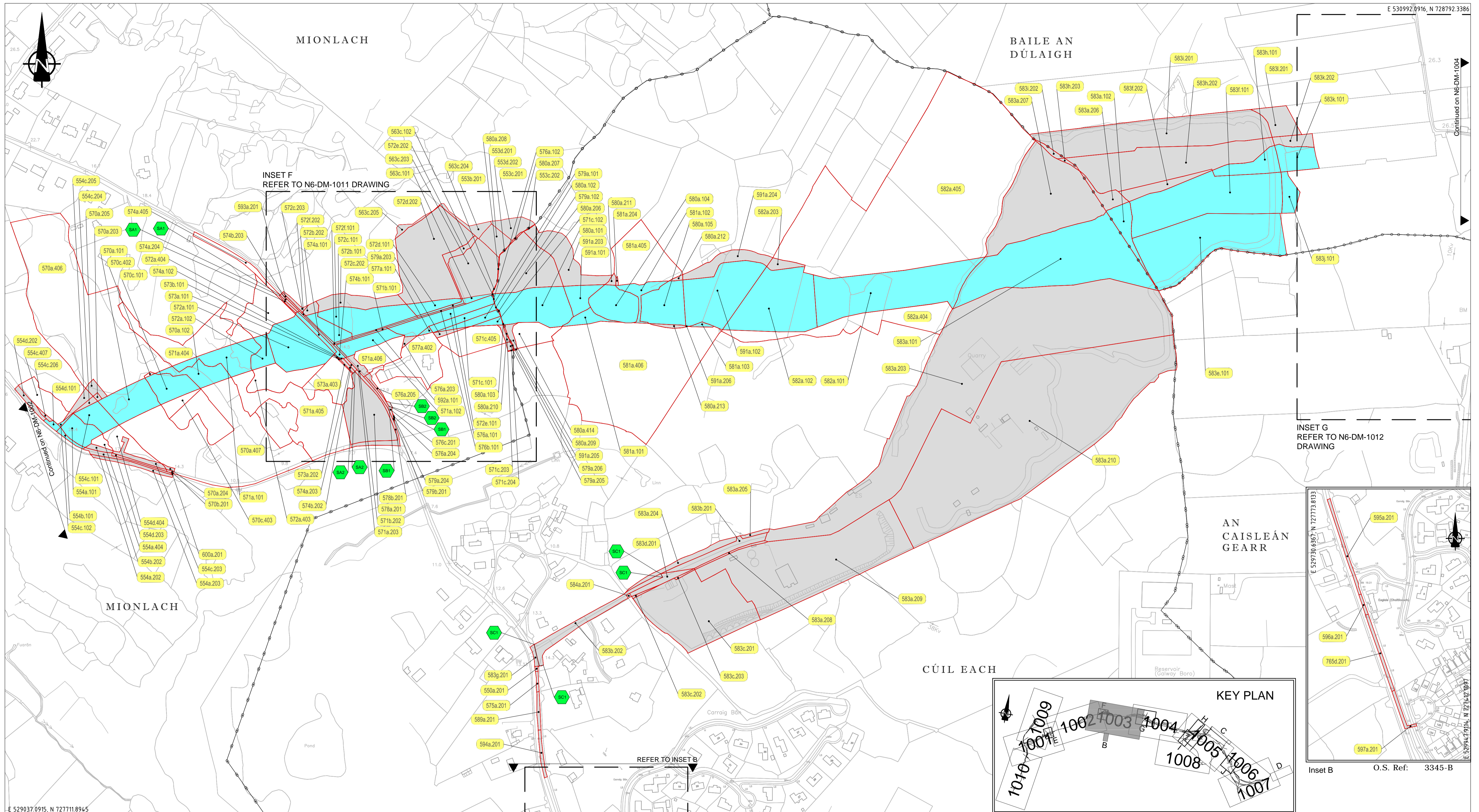
**GALWAY CITY COUNCIL**  
Comhairle Cathrach na Gaillimhe  
City Hall, College Road, Galway H91 X4K8

**GALWAY COUNTY COUNCIL**  
**N6 Galway City Ring Road**  
**Motorway Scheme 2018**  
Deposit Map  
Sheet 2 of 14

Rev.	Date	Description	Appr.
12	19/02/20	Oral Hearing 2020	EMC

Designed:GOD		File Name:		Drawing No.		Rev.	
Drawn: KJ	Checked: MH	N6GCR Deposit Map MO_DM-1001 to 1014.dwg		N6-DM-1002		12	
Approved:EMC	Scale: 1:2500 (A1)	Date: 28/09/2018					





**Legend:**

**\* SCHEDULE 1: Part 1 (Shaded in Blue)**  
(Lands proposed to be compulsory acquired to provide a motorway)

100a.101

Wayleaves and Rights of Access under SCHEDULE 2

**\* SCHEDULE 1: Part 2 (Shaded in Grey)**  
(Lands proposed to be compulsory acquired not forming part of a motorway)

100a.201

Public and private rights of way to be extinguished under SCHEDULE 3

Lands affected under SCHEDULE 4

100a.401

100a.701

Planning Permissions which have been revoked or modified under SCHEDULE 7

Motorway Termination Points

**Townland Boundary**

Note:  
Townland Boundaries shown have been abstracted from Ordnance Survey Mapping and may not relate to existing features as surveyed.

**Note:**  
The boundaries shown on this drawing are based on the digital folio boundaries for these lands received from Land Registry.

Includes Ordnance Survey Ireland data reproduced under OSI Licence number 2010/20CCMA/Galway County Council. Unauthorised reproduction infringes Ordnance Survey Ireland and Government of Ireland copyright.  
© Ordnance Survey Ireland, 2010.  
© Ordnance Survey Ireland. All rights reserved. Licence number 2010/20CCMA/Galway County Council.

San áireamh tá sonraíocht Shuirbhéireacht Ordánais Éireann arna atáirgeadh faoi Cheadúnas OSI Uimh. 2010/20CCMA/Comhairle Contae na Gaillimhe.  
Sáraíonn atáirgeadh neamhídarithe cóipeacht Shuirbhéireacht Ordánais Éireann agus Rialtas na hÉireann.  
© Suirbhéireacht Ordánais Éireann, 2010.  
© Suirbhéireacht Ordánais Éireann. Gach ceart ar chosaint. Uimhir cheadúnais 2010/20CCMA/Comhairle Contae na Gaillimhe.

The official seal of Galway County Council was affixed hereto in the presence of:

Nominated Employee for the purpose of authenticating the seal.

Dated This \_\_\_\_\_ Day of \_\_\_\_\_


**GALWAY COUNTY COUNCIL**  
Comhairle Chontae na Gaillimhe  
Áras an Chontae, Prospect Hill, Galway H91 H6KX

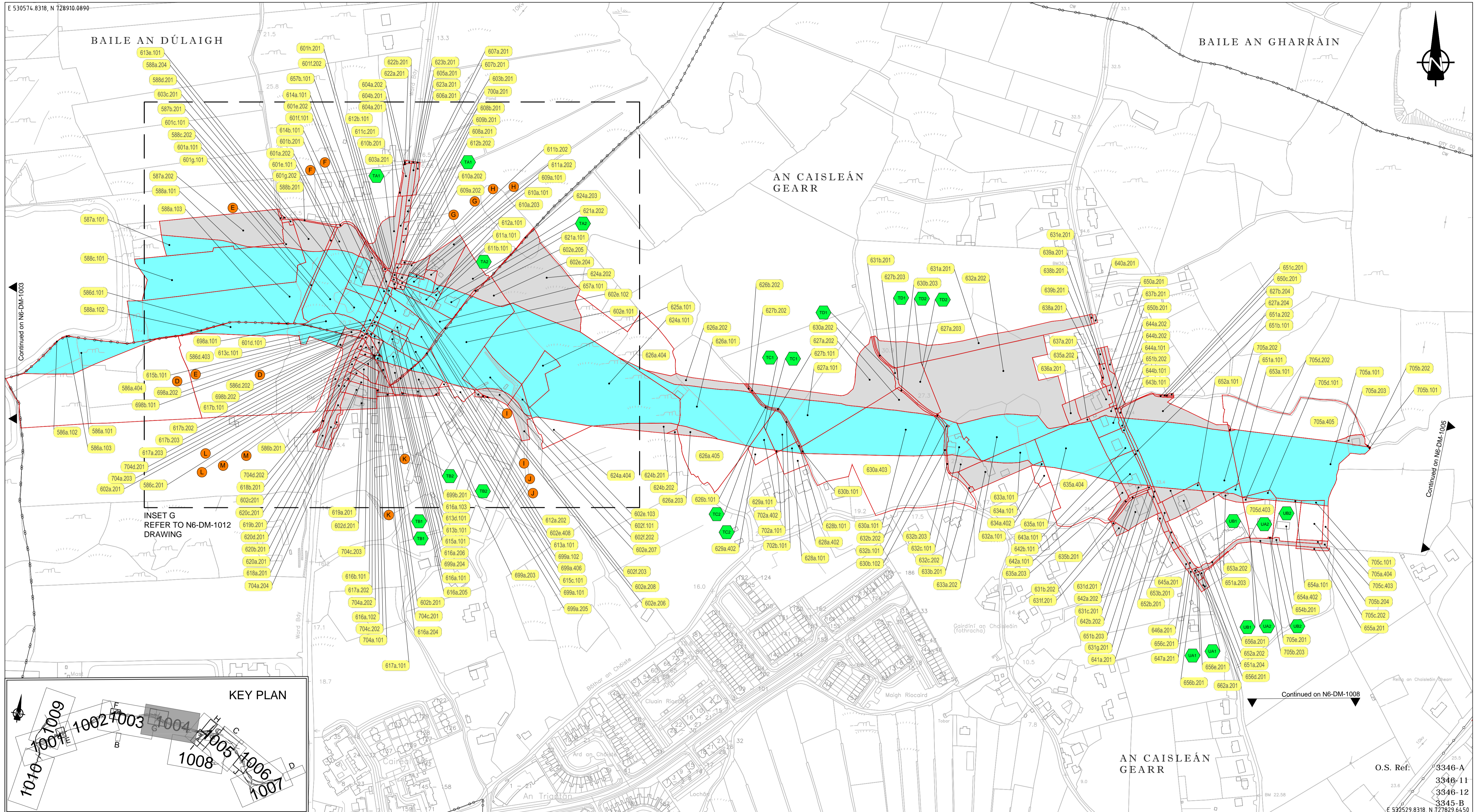
**GALWAY CITY COUNCIL**  
Comhairle Cathrach na Gaillimhe  
City Hall, College Road, Galway H91 X4K8

**GALWAY COUNTY COUNCIL**  
**N6 Galway City Ring Road**  
**Motorway Scheme 2018**  
Deposit Map  
Sheet 3 of 14

Rev.	Date	Description	Appr.

<b>Deposit Map</b>		Sheet 3 of 14	
Designed:GOD	File Name: N6GCR Deposit Map MO_DM-1001 to 1014.dwg	Drawing No. N6-DM-1003	Rev. I1
Drawn: KJ	Scale: 1:2500 (A1)		
Checked: MH	Date: 28/09/2018		
Approved:EMC			





**Legend:**

\* SCHEDULE 1: Part 1 (Shaded in Blue)  
(Lands proposed to be compulsory acquired to provide a motorway)

100a.101

Wayleaves and Rights of Access under SCHEDULE 2

\* SCHEDULE 1: Part 2 (Shaded in Grey)  
(Lands proposed to be compulsory acquired not forming part of a motorway)

100a.201

Public and private rights of way to be extinguished under SCHEDULE 3

Lands affected under SCHEDULE 4

Planning Permissions which have been revoked or modified under SCHEDULE 7

Motorway Termination Points

**Townland Boundary**

Note:  
Townland Boundaries shown have been abstracted from Ordnance Survey Mapping and may not relate to existing features as surveyed.

**Note:**  
The boundaries shown on this drawing are based on the digital folio boundaries for these lands received from Land Registry.

*Includes Ordnance Survey Ireland data reproduced under OSI Licence number 2010/20CCMA/Galway County Council. Unauthorised reproduction infringes Ordnance Survey Ireland and Government of Ireland copyright.  
© Ordnance Survey Ireland, 2010.  
© Ordnance Survey Ireland. All rights reserved. Licence number 2010/20CCMA/Galway County Council.*

*San áireamh tá sonraíocht Shuirbhéireacht Ordánais Éireann arna atáirgeadh faoi cheadúnas OSI Uimh. 2010/20CCMA/Comhairle Contae na Gaillimhe.  
Sáraíonn atáirgeadh neamhídarithe cóipeacht Shuirbhéireacht Ordánais Éireann agus Rialtas na hÉireann.  
© Suirbhéireacht Ordánais Éireann, 2010.  
© Suirbhéireacht Ordánais Éireann. Gach ceart ar chosaint. Uimhir cheadúnais 2010/20CCMA/Comhairle Contae na Gaillimhe.*

The official seal of Galway County Council was affixed hereto in the presence of:

\_\_\_\_\_

Nominated Employee for the purpose of authenticating the seal.

Dated This \_\_\_\_\_ Day of \_\_\_\_\_

**GALWAY COUNTY COUNCIL**  
Comhairle Chontae na Gaillimhe  
Áras an Chontae, Prospect Hill,  
Galway  
H91 H6KX


**GALWAY CITY COUNCIL**  
Comhairle Cathrach na Gaillimhe  
City Hall, College Road,  
Galway  
H91 X4K8

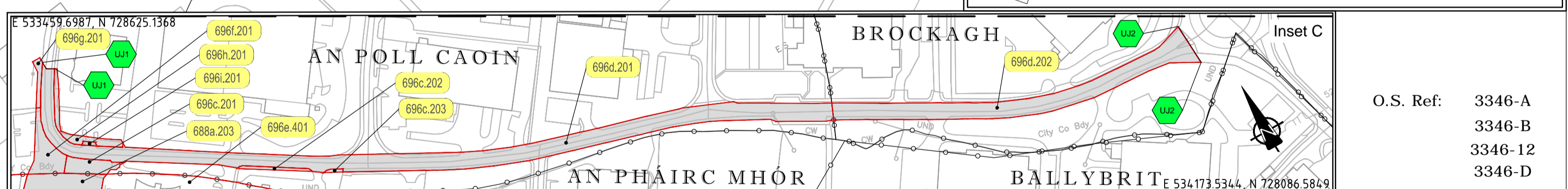
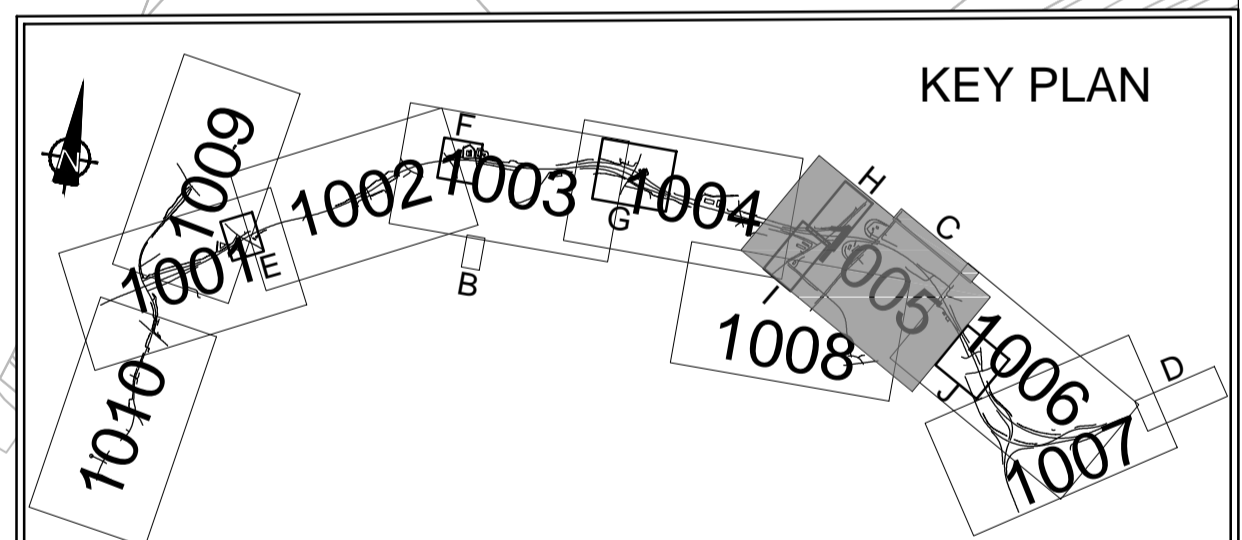
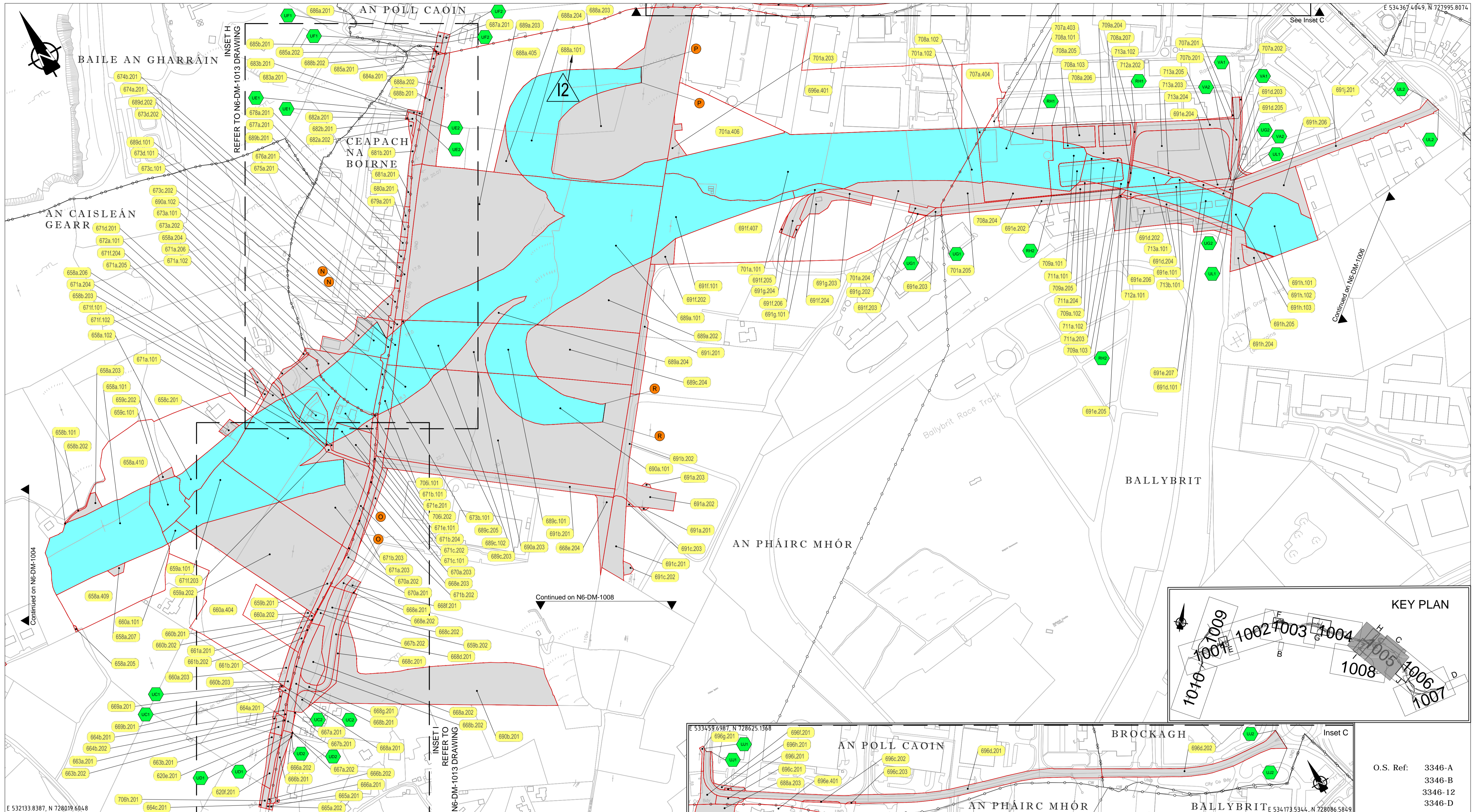
**GALWAY COUNTY COUNCIL**  
**N6 Galway City Ring Road**  
**Motorway Scheme 2018**  
Deposit Map  
Sheet 4 of 14

Rev.	Date	Description	Appr.

**Deposit Map**  
Sheet 4 of 14

Designed:GOD	File Name: N6GCR Deposit Map MO_DM-1001 to 1014.dwg	Drawing No. N6-DM-1004	Rev. 11
Drawn: KJ	Scale: 1:2500 (A1)		
Checked: MH	Date: 28/09/2018		
Approved:EMC			





**Legend:**

- \* SCHEDULE 1: Part 1 (Shaded in Blue)  
(Lands proposed to be compulsory acquired to provide a motorway)
- \* SCHEDULE 1: Part 2 (Shaded in Grey)  
(Lands proposed to be compulsory acquired not forming part of a motorway)
- Lands affected under SCHEDULE 4
- Planning Permissions which have been revoked or modified under SCHEDULE 7
- Wayleaves and Rights of Access under SCHEDULE 2
- Public and private rights of way to be extinguished under SCHEDULE 3
- Motorway Termination Points

**Townland Boundary**

Note:  
Townland Boundaries shown have been abstracted from Ordnance Survey Mapping and may not relate to existing features as surveyed.

**Note:**  
The boundaries shown on this drawing are based on the digital folio boundaries for these lands received from Land Registry.

*Includes Ordnance Survey Ireland data reproduced under OSI Licence number 2010/20CCMA/Galway County Council. Unauthorised reproduction infringes Ordnance Survey Ireland and Government of Ireland copyright.*  
© Ordnance Survey Ireland, 2010.  
© Ordnance Survey Ireland. All rights reserved. Licence number 2010/20CCMA/Galway County Council.

*San áireamh tá sonraíocht Shuirbhéireacht Ordánais Éireann arna atáirgeadh faoi Cheadúnas OSI Uimh. 2010/20CCMA/Comhairle Contae na Gaillimhe.*  
*Sáraitonn atáirgeadh neamhidarithe cóipeacht Shuirbhéireacht Ordánais Éireann agus Rialtas na hÉireann.*  
© Suirbhéireacht Ordánais Éireann, 2010.  
© Suirbhéireacht Ordánais Éireann. Gach ceart ar chosaint. Uimhir cheadúnais 2010/20CCMA/Comhairle Contae na Gaillimhe.

The official seal of Galway County Council was affixed hereto in the presence of:

Nominated Employee for the purpose of authenticating the seal.

Dated This \_\_\_\_\_ Day of \_\_\_\_\_


**GALWAY COUNTY COUNCIL**  
Comhairle Chontae na Gaillimhe  
Áras an Chontae, Prospect Hill,  
Galway  
H91 H6KX

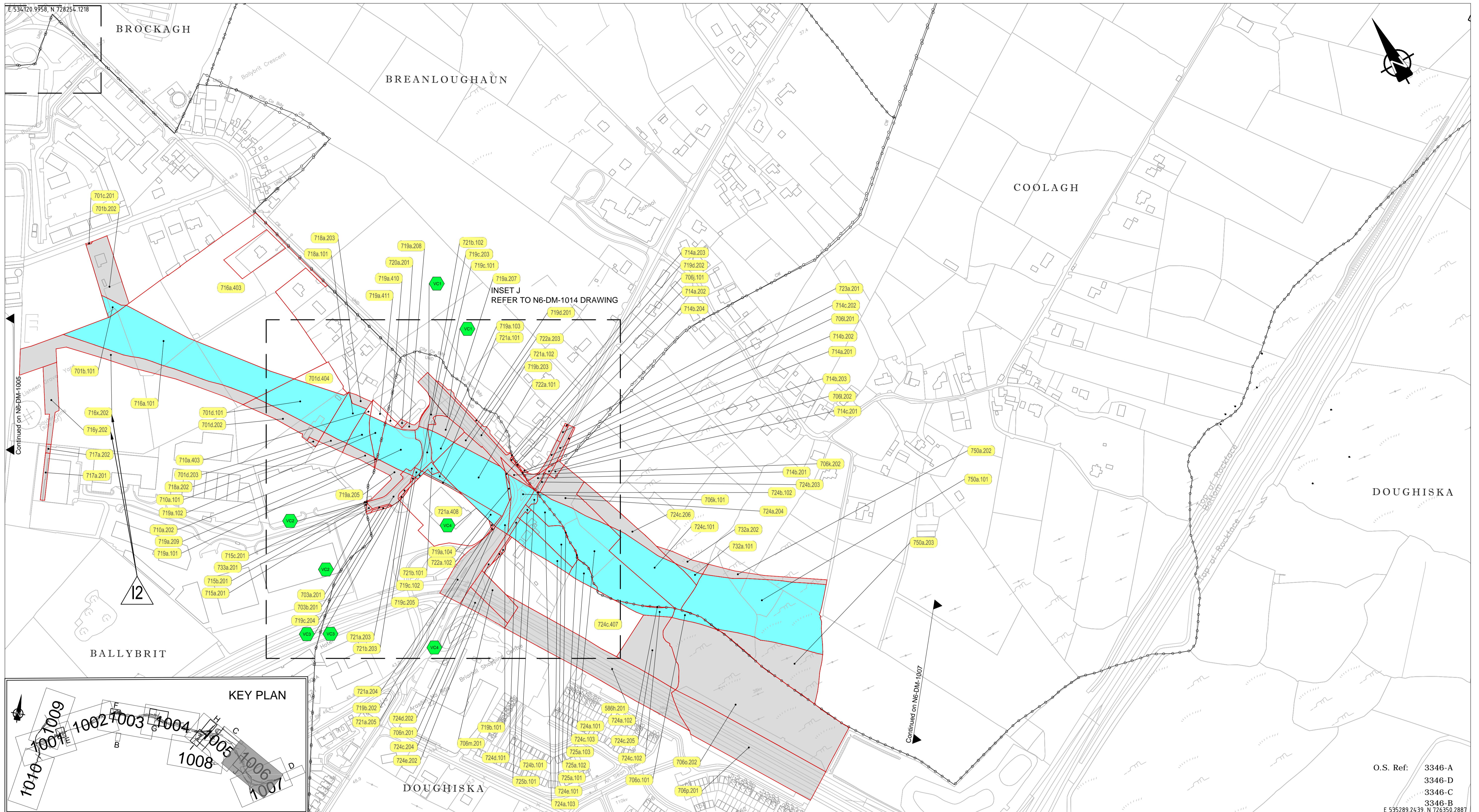
**GALWAY CITY COUNCIL**  
Comhairle Cathrach na Gaillimhe  
City Hall, College Road,  
Galway  
H91 X4K8

**GALWAY COUNTY COUNCIL**  
**N6 Galway City Ring Road**  
**Motorway Scheme 2018**  
Deposit Map  
Sheet 5 of 14

Rev.	Date	Description	Appr.
12	19/02/20	Oral Hearing 2020	EMC

Designed:GOD		File Name:		Drawing No.		Rev.	
Drawn: KJ	N6GCR Deposit Map MO_DM-1001 to 1014.dwg	N6-DM-1005		N6-DM-1005		12	
Checked: MH	Scale: 1:2500 (A1)	Date: 28/09/2018					
Approved:EMC	Date: 28/09/2018						





**Legend:**

**\* SCHEDULE 1: Part 1 (Shaded in Blue)**  
(Lands proposed to be compulsory acquired to provide a motorway)

**\* SCHEDULE 1: Part 2 (Shaded in Grey)**  
(Lands proposed to be compulsory acquired not forming part of a motorway)

**Wayleaves and Rights of Access under SCHEDULE 2**

**Public and private rights of way to be extinguished under SCHEDULE 3**

**Lands affected under SCHEDULE 4**

**Planning Permissions which have been revoked or modified under SCHEDULE 7**

**Motorway Termination Points**

**Townland Boundary**

Note:  
Townland Boundaries shown have been abstracted from Ordnance Survey Mapping and may not relate to existing features as surveyed.

**Note:**  
The boundaries shown on this drawing are based on the digital folio boundaries for these lands received from Land Registry.

*Includes Ordnance Survey Ireland data reproduced under OSI Licence number 2010/20CCMA/Galway County Council. Unauthorised reproduction infringes Ordnance Survey Ireland and Government of Ireland copyright. © Ordnance Survey Ireland, 2010. © Ordnance Survey Ireland. All rights reserved. Licence number 2010/20CCMA/Galway County Council.*

*San áireamh tá sonraíocht Shuirbhéireacht Ordánais Éireann arna atáirgeadh faoi Cheadúnas OSI Uimh. 2010/20CCMA/Comhairle Contae na Gaillimhe. Sáraitonn atáirgeadh neamhídaraithe cóipeacht Shuirbhéireacht Ordánais Éireann agus Rialtas na hÉireann. © Suirbhéireacht Ordánais Éireann, 2010. © Suirbhéireacht Ordánais Éireann. Gach ceart ar chosaint. Uimhir cheadúnais 2010/20CCMA/Comhairle Contae na Gaillimhe.*

The official seal of Galway County Council was affixed hereto in the presence of:

Nominated Employee for the purpose of authenticating the seal.

Dated This \_\_\_\_\_ Day of \_\_\_\_\_

**GALWAY COUNTY COUNCIL**  
Comhairle Chontae na Gaillimhe  
Áras an Chontae, Prospect Hill,  
Galway  
H91 H6KX


**GALWAY CITY COUNCIL**  
Comhairle Cathrach na Gaillimhe  
City Hall, College Road,  
Galway  
H91 X4K8

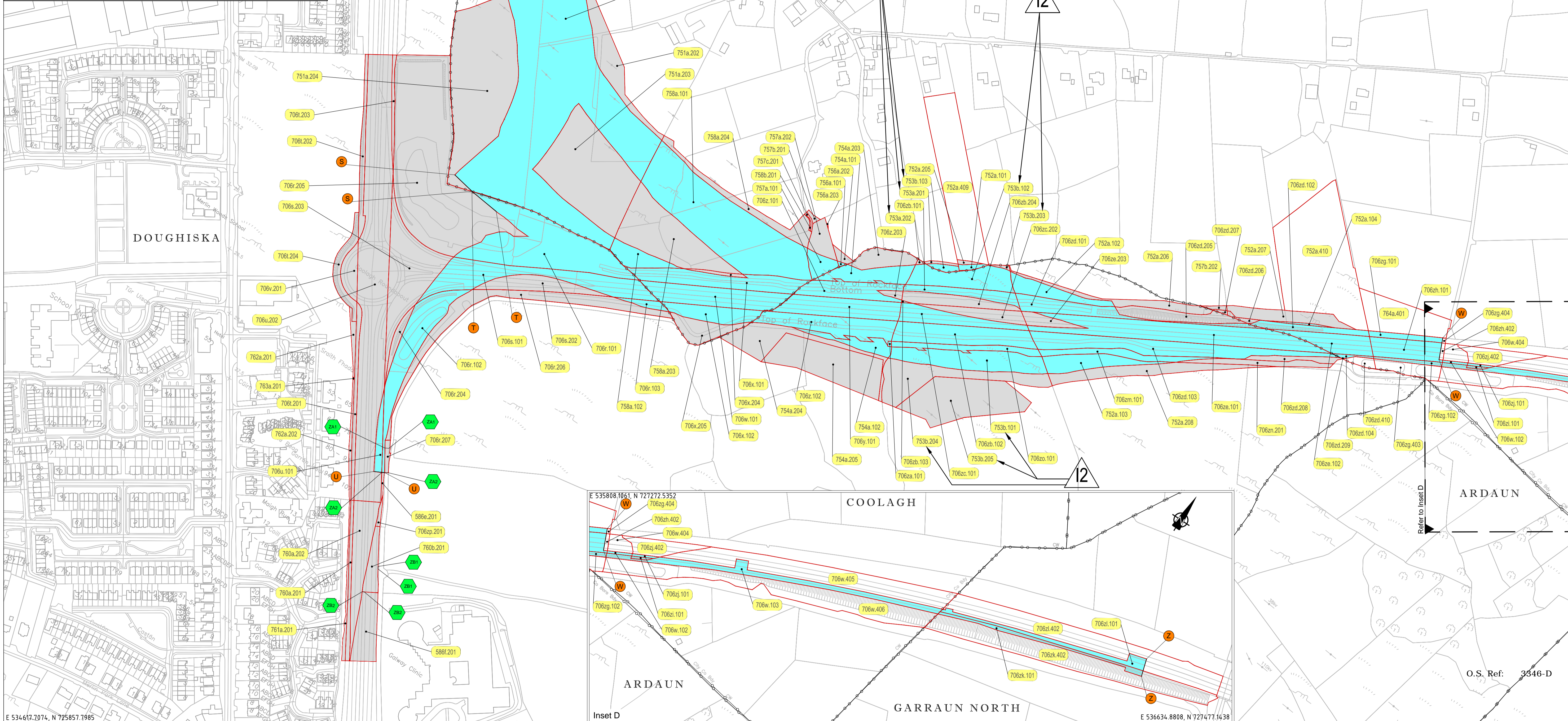
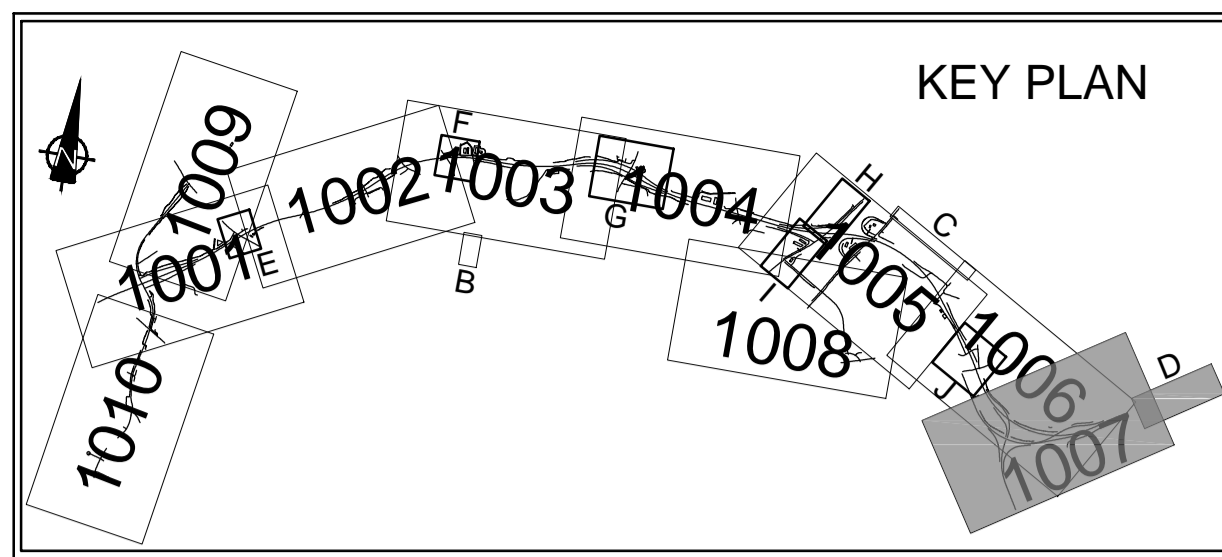
**GALWAY COUNTY COUNCIL**  
**N6 Galway City Ring Road**  
**Motorway Scheme 2018**  
Deposit Map  
Sheet 6 of 14

Rev.	Date	Description	Appr.
12	19/02/20	Oral Hearing 2020	EMC

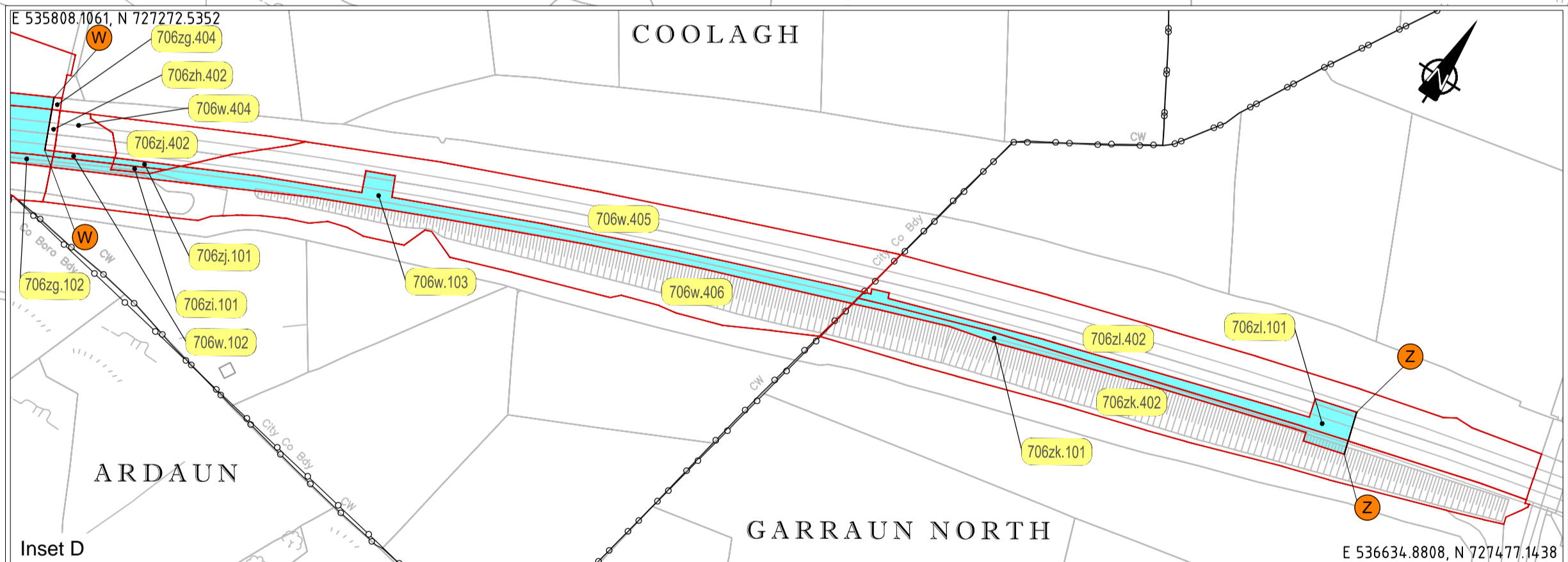
**Deposit Map**  
Sheet 6 of 14

Designed:GOD	File Name: N6GCR Deposit Map MO_DM-1001 to 1014.dwg	Drawing No. N6-DM-1006	Rev. 12
Drawn: KJ	Scale: 1:2500 (A1)		
Checked: MH	Date: 28/09/2018		
Approved:EMC			





E 534617.2074, N 725857.7985



**Legend:**

- \* SCHEDULE 1: Part 1 (Shaded in Blue) (Lands proposed to be compulsorily acquired to provide a motorway)
- \* SCHEDULE 1: Part 2 (Shaded in Grey) (Lands proposed to be compulsorily acquired not forming part of a motorway)
- Lands affected under SCHEDULE 4
- Planning Permissions which have been revoked or modified under SCHEDULE 7
- Wayleaves and Rights of Access under SCHEDULE 2
- Public and private rights of way to be extinguished under SCHEDULE 3
- Motorway Termination Points

**Townland Boundary**

Note:  
Townland Boundaries shown have been abstracted from Ordnance Survey Mapping and may not relate to existing features as surveyed.

Note:  
The boundaries shown on this drawing are based on the digital folio boundaries for these lands received from Land Registry.


Includes Ordnance Survey Ireland data reproduced under OSI Licence number 2010/20CCMA/Galway County Council. Unauthorised reproduction infringes Ordnance Survey Ireland and Government of Ireland copyright.  
© Ordnance Survey Ireland, 2010.  
© Ordnance Survey Ireland. All rights reserved. Licence number 2010/20CCMA/Galway County Council.

*San áireamh tá sonraíocht Shuirbhéireacht Ordánais Éireann arna atáirgeadh faoi Cheadúnas OSI Uimh. 2010/20CCMA/Comhairle Contae na Gaillimhe.  
Sáraitonn atáirgeadh neamhidarithe cóipeacht Shuirbhéireacht Ordánais Éireann agus Rialtas na hÉireann.  
© Suirbhéireacht Ordánais Éireann, 2010.  
© Suirbhéireacht Ordánais Éireann. Gach ceart ar chosaint. Uimhir cheadúnais 2010/20CCMA/Comhairle Contae na Gaillimhe.*


The official seal of Galway County Council was affixed hereto in the presence of:

Nominated Employee for the purpose of authenticating the seal.

Dated This \_\_\_\_\_ Day of \_\_\_\_\_



**GALWAY COUNTY COUNCIL**  
Comhairle Chontae na Gaillimhe  
Áras an Chontae, Prospect Hill,  
Galway  
H91 H6KX




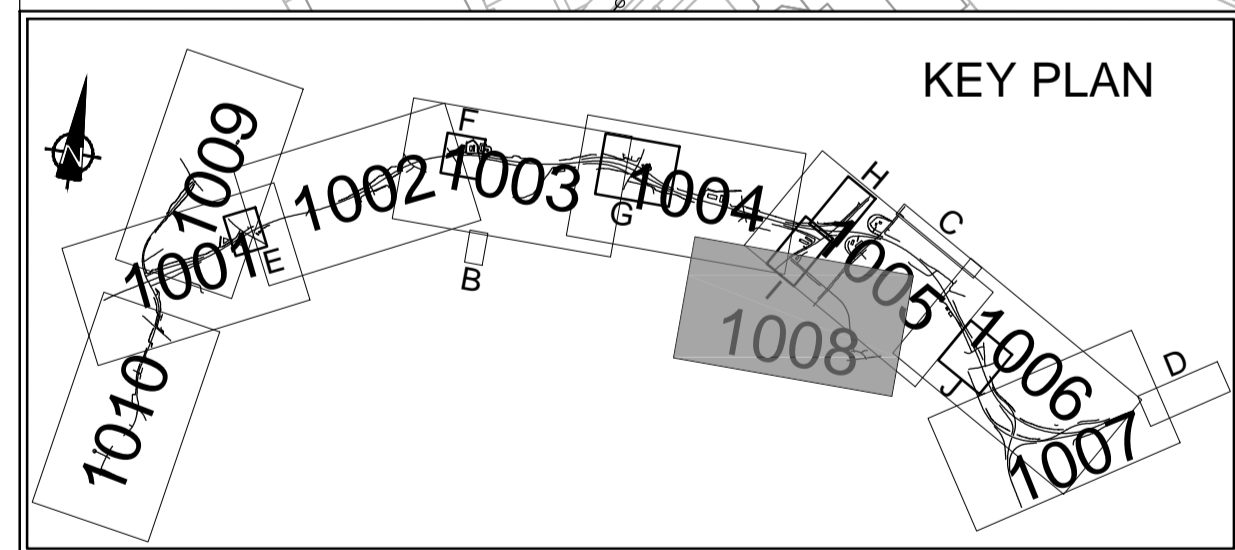
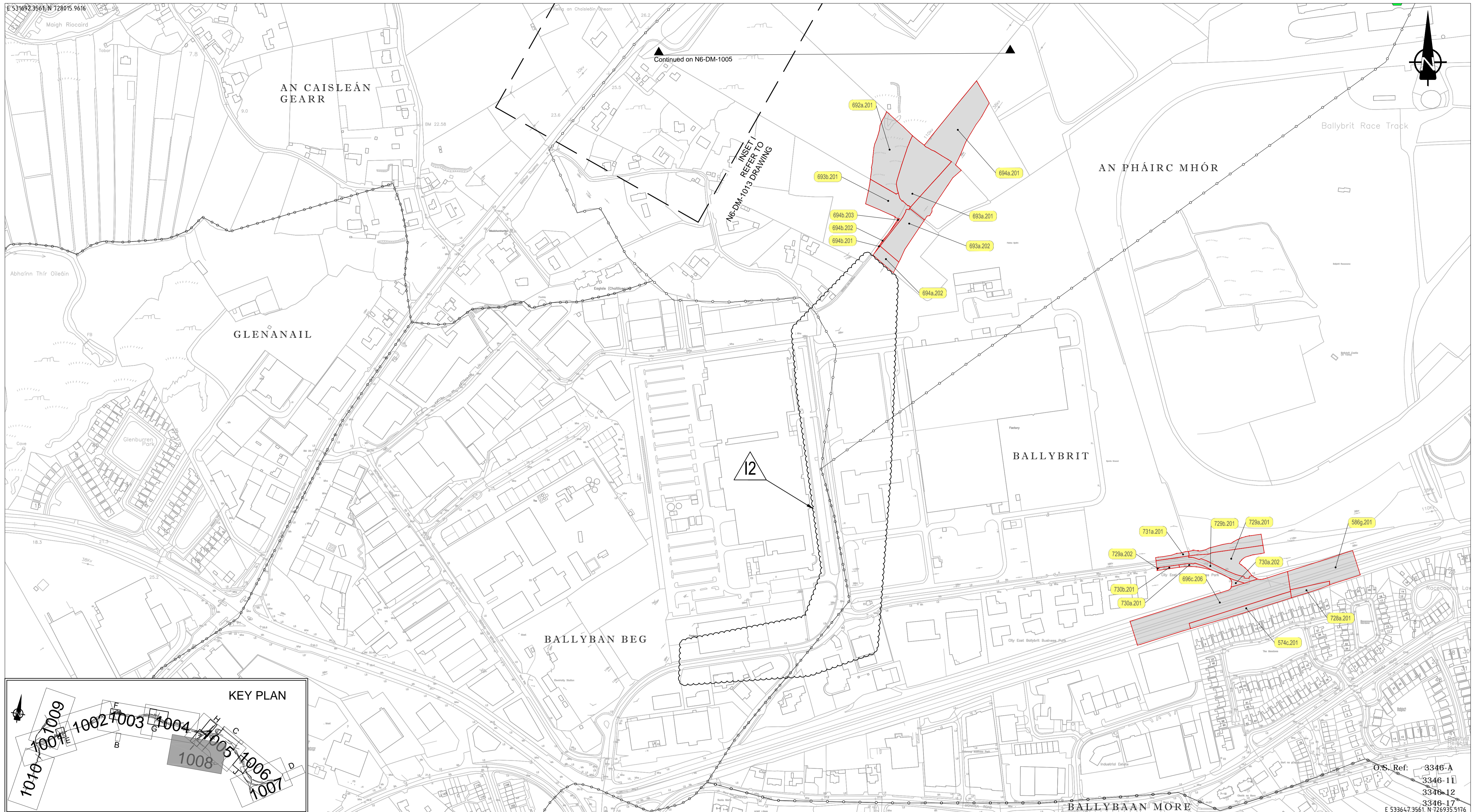
**GALWAY CITY COUNCIL**  
Comhairle Cathrach na Gaillimhe  
City Hall, College Road,  
Galway  
H91 X4K8

**GALWAY COUNTY COUNCIL**  
**N6 Galway City Ring Road**  
**Motorway Scheme 2018**  
Deposit Map  
Sheet 7 of 14

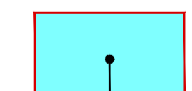
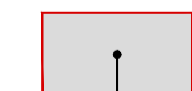
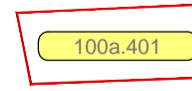
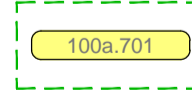



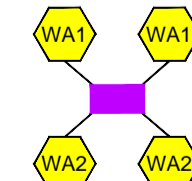
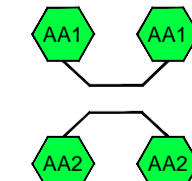
Rev.	Date	Description	Appr.
12	19/02/20	Oral Hearing 2020	EMC

Designed: GOD		File Name: N6GCR Deposit Map MO_DM-1001 to 1014.dwg		Drawing No. N6-DM-1007		Rev. 12	
Drawn: KJ		Scale: 1:2500 (A1)					
Checked: MH		Date: 28/09/2018					
Approved: EMC							





**Legend:**

-  \* SCHEDULE 1: Part 1 (Shaded in Blue)  
(Lands proposed to be compulsory acquired to provide a motorway)
-  \* SCHEDULE 1: Part 2 (Shaded in Grey)  
(Lands proposed to be compulsory acquired not forming part of a motorway)
-  Lands affected under SCHEDULE 4
-  Planning Permissions which have been revoked or modified under SCHEDULE 7
-  100a.101
-  100a.201
-  Motorway Termination Points
-  Wayleaves and Rights of Access under SCHEDULE 2
-  Public and private rights of way to be extinguished under SCHEDULE 3

**Townland Boundary**

Note:  
Townland Boundaries shown have been abstracted from Ordnance Survey Mapping and may not relate to existing features as surveyed.

**Approx. Revision Zone**

**Note:**  
The boundaries shown on this drawing are based on the digital folio boundaries for these lands received from Land Registry.

*Includes Ordnance Survey Ireland data reproduced under OSI Licence number 2010/20CCMA/Galway County Council. Unauthorised reproduction infringes Ordnance Survey Ireland and Government of Ireland copyright. © Ordnance Survey Ireland, 2010. © Ordnance Survey Ireland. All rights reserved. Licence number 2010/20CCMA/Galway County Council.*

*San áireamh tá sonraíocht Shuirbhéireacht Ordánais Éireann arna atáirgeadh faoi Cheadúnas OSI Uimh. 2010/20CCMA/Comhairle Contae na Gaillimhe. Sáraíonn atáirgeadh neamhídaraithe cóipeacht Shuirbhéireacht Ordánais Éireann agus Rialtas na hÉireann. © Suirbhéireacht Ordánais Éireann, 2010. © Suirbhéireacht Ordánais Éireann. Gach ceart ar chosaint. Uimhir cheadúnais 2010/20CCMA/Comhairle Contae na Gaillimhe.*

O.S. Ref: 3346-A  
3346-11  
3346-12  
3346-17  
E 533647 3561 N 726935 5176

The official seal of Galway County Council was affixed hereto in the presence of:

Nominated Employee for the purpose of authenticating the seal.

Dated This \_\_\_\_\_ Day of \_\_\_\_\_

**GALWAY COUNTY COUNCIL**  
Comhairle Chontae na Gaillimhe  
Áras an Chontae, Prospect Hill,  
Galway  
H91 H6KX


**GALWAY CITY COUNCIL**  
Comhairle Cathrach na Gaillimhe  
City Hall, College Road,  
Galway  
H91 X4K8

**GALWAY COUNTY COUNCIL**  
**N6 Galway City Ring Road**  
**Motorway Scheme 2018**  
Deposit Map  
Sheet 8 of 14

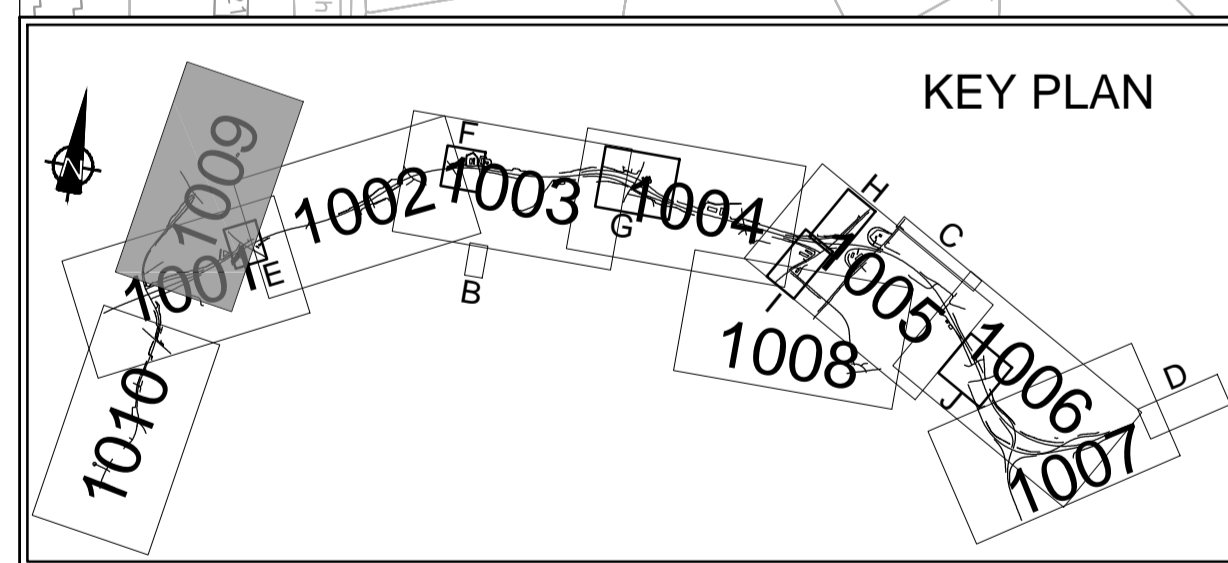
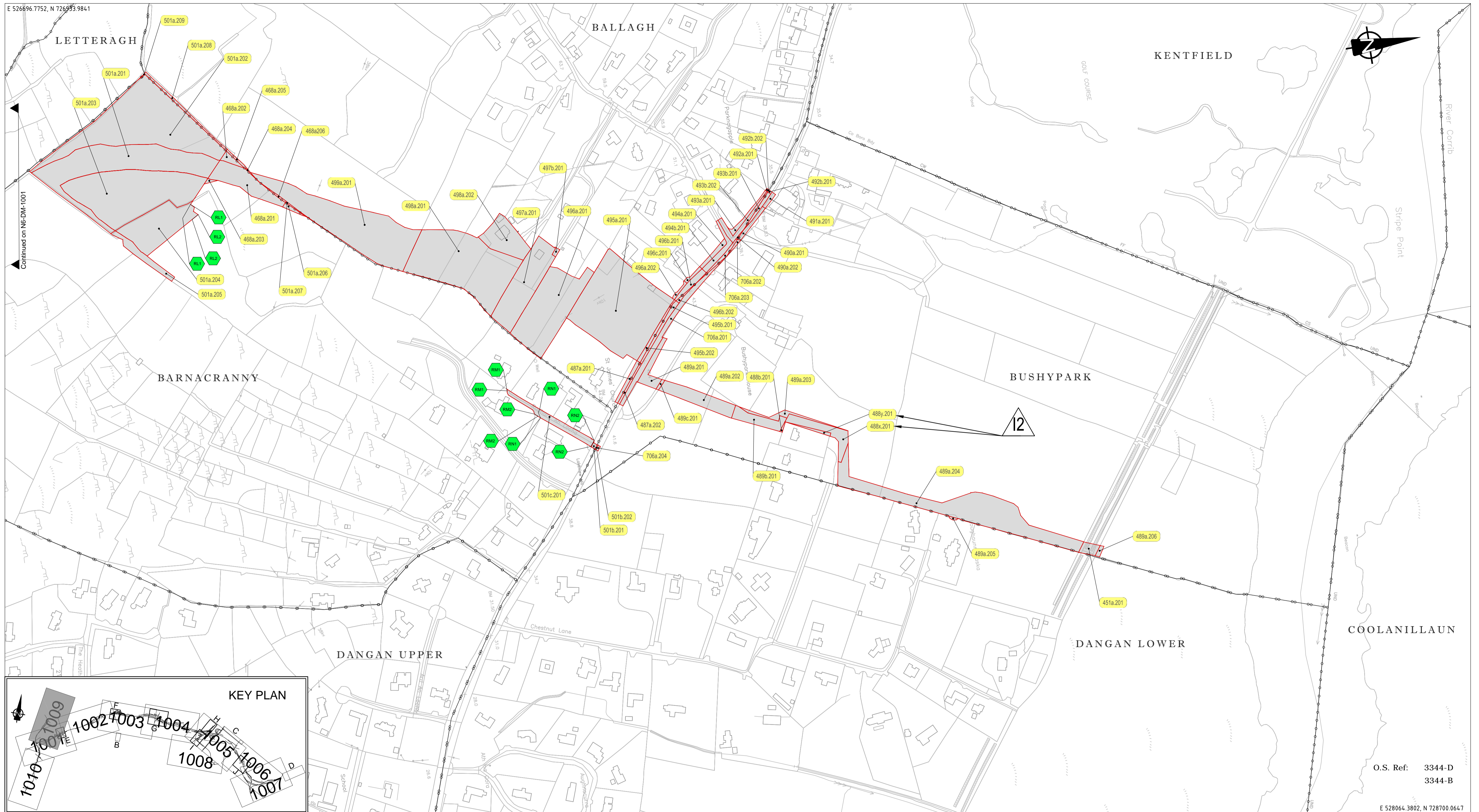
Rev.	Date	Description	Appr.
12	19/02/20	Oral Hearing 2020	EMC

**Deposit Map**  
Sheet 8 of 14

Designed:GOD	File Name: N6GCR Deposit Map MO_DM-1001 to 1014.dwg	Drawing No. N6-DM-1008	Rev. 12
Drawn: KJ	Scale: 1:2500 (A1)		
Checked: MH	Date: 28/09/2018		
Approved:EMC			







**Legend:**

- \* SCHEDULE 1: Part 1 (Shaded in Blue) (Lands proposed to be compulsory acquired to provide a motorway)
- \* SCHEDULE 1: Part 2 (Shaded in Grey) (Lands proposed to be compulsory acquired not forming part of a motorway)
- Lands affected under SCHEDULE 4
- Planning Permissions which have been revoked or modified under SCHEDULE 7
- Wayleaves and Rights of Access under SCHEDULE 2
- Public and private rights of way to be extinguished under SCHEDULE 3
- Motorway Termination Points
- Townland Boundary

**Note:**  
 The boundaries shown on this drawing are based on the digital folio boundaries for these lands received from Land Registry.  
 Includes Ordnance Survey Ireland data reproduced under OSI Licence number 2010/20CCMA/Galway County Council. Unauthorised reproduction infringes Ordnance Survey Ireland and Government of Ireland copyright.  
 © Ordnance Survey Ireland, 2010.  
 © Ordnance Survey Ireland. All rights reserved. Licence number 2010/20CCMA/Galway County Council.  
 San áireamh tá sonraíocht Shuirbhéireacht Ordánais Éireann arna atáirgeadh faoi Cheadúnas OSI Uimh. 2010/20CCMA/Comhairle Contae na Gaillimhe.  
 Sáraitonn atáirgeadh neamhídaraithe cóipeacht Shuirbhéireacht Ordánais Éireann agus Rialtas na hÉireann.  
 © Suirbhéireacht Ordánais Éireann, 2010.  
 © Suirbhéireacht Ordánais Éireann. Gach ceart ar chosaint. Uimhir cheadúnais 2010/20CCMA/Comhairle Contae na Gaillimhe.

The official seal of Galway County Council was affixed hereto in the presence of:

Nominated Employee for the purpose of authenticating the seal.

Dated This \_\_\_\_\_ Day of \_\_\_\_\_


**GALWAY COUNTY COUNCIL**  
 Comhairle Chontae na Gaillimhe  
 Áras an Chontae, Prospect Hill,  
 Galway  
 H91 H6KX

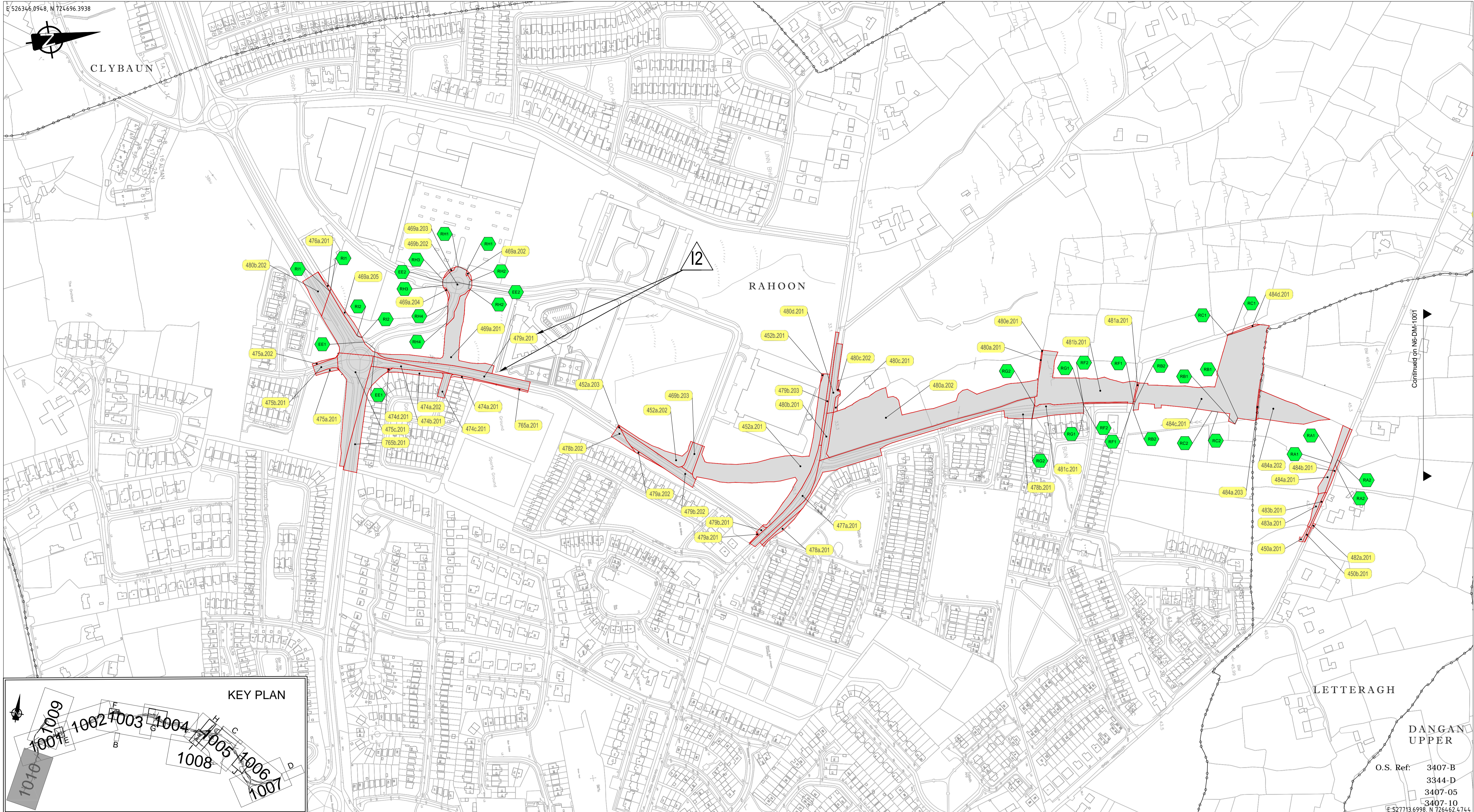
**GALWAY CITY COUNCIL**  
 Comhairle Cathrach na Gaillimhe  
 City Hall, College Road,  
 Galway  
 H91 X4K8

**GALWAY COUNTY COUNCIL**  
**N6 Galway City Ring Road**  
**Motorway Scheme 2018**  
 Deposit Map  
 Sheet 9 of 14

Rev.	Date	Description	Appr.
12	19/02/20	Oral Hearing 2020	EMC

Designed:GOD		File Name:		Drawing No.		Rev.	
Drawn: KJ	N6GCR Deposit Map MO_DM-1001 to 1014.dwg	N6GCR		N6-DM-1009		12	
Checked: MH	Scale: 1:2500 (A1)	Date: 28/09/2018					
Approved:EMC							





**Legend:**

- \* SCHEDULE 1: Part 1 (Shaded in Blue)  
(Lands proposed to be compulsory acquired to provide a motorway)
- \* SCHEDULE 1: Part 2 (Shaded in Grey)  
(Lands proposed to be compulsory acquired not forming part of a motorway)
- Lands affected under SCHEDULE 4
- Planning Permissions which have been revoked or modified under SCHEDULE 7
- Wayleaves and Rights of Access under SCHEDULE 2
- Public and private rights of way to be extinguished under SCHEDULE 3
- Motorway Termination Points

**Townland Boundary**

Note:  
Townland Boundaries shown have been abstracted from Ordnance Survey Mapping and may not relate to existing features as surveyed.

**Note:**  
The boundaries shown on this drawing are based on the digital folio boundaries for these lands received from Land Registry.

*Includes Ordnance Survey Ireland data reproduced under OSI Licence number 2010/20CCMA/Galway County Council. Unauthorised reproduction infringes Ordnance Survey Ireland and Government of Ireland copyright.  
© Ordnance Survey Ireland, 2010.  
© Ordnance Survey Ireland. All rights reserved. Licence number 2010/20CCMA/Galway County Council.*

*San áireamh tá sonraíocht Shuirbhéireacht Ordánais Éireann arna atáirgeadh faoi cheadúnas OSI Uimh. 2010/20CCMA/Comhairle Contae na Gaillimhe.  
Sáraíonn atáirgeadh neamhídaraithe cóipeacht Shuirbhéireacht Ordánais Éireann agus Rialtas na hÉireann.  
© Suirbhéireacht Ordánais Éireann, 2010.  
© Suirbhéireacht Ordánais Éireann. Gach ceart ar chosaint. Uimhir cheadúnais 2010/20CCMA/Comhairle Contae na Gaillimhe.*

The official seal of Galway County Council was affixed hereto in the presence of:

Nominated Employee for the purpose of authenticating the seal.

Dated This \_\_\_\_\_ Day of \_\_\_\_\_

**GALWAY COUNTY COUNCIL**  
Comhairle Chontae na Gaillimhe  
Áras an Chontae, Prospect Hill,  
Galway  
H91 H6KX


**GALWAY CITY COUNCIL**  
Comhairle Cathrach na Gaillimhe  
City Hall, College Road,  
Galway  
H91 X4K8

**GALWAY COUNTY COUNCIL**  
**N6 Galway City Ring Road**  
**Motorway Scheme 2018**  
Deposit Map  
Sheet 10 of 14

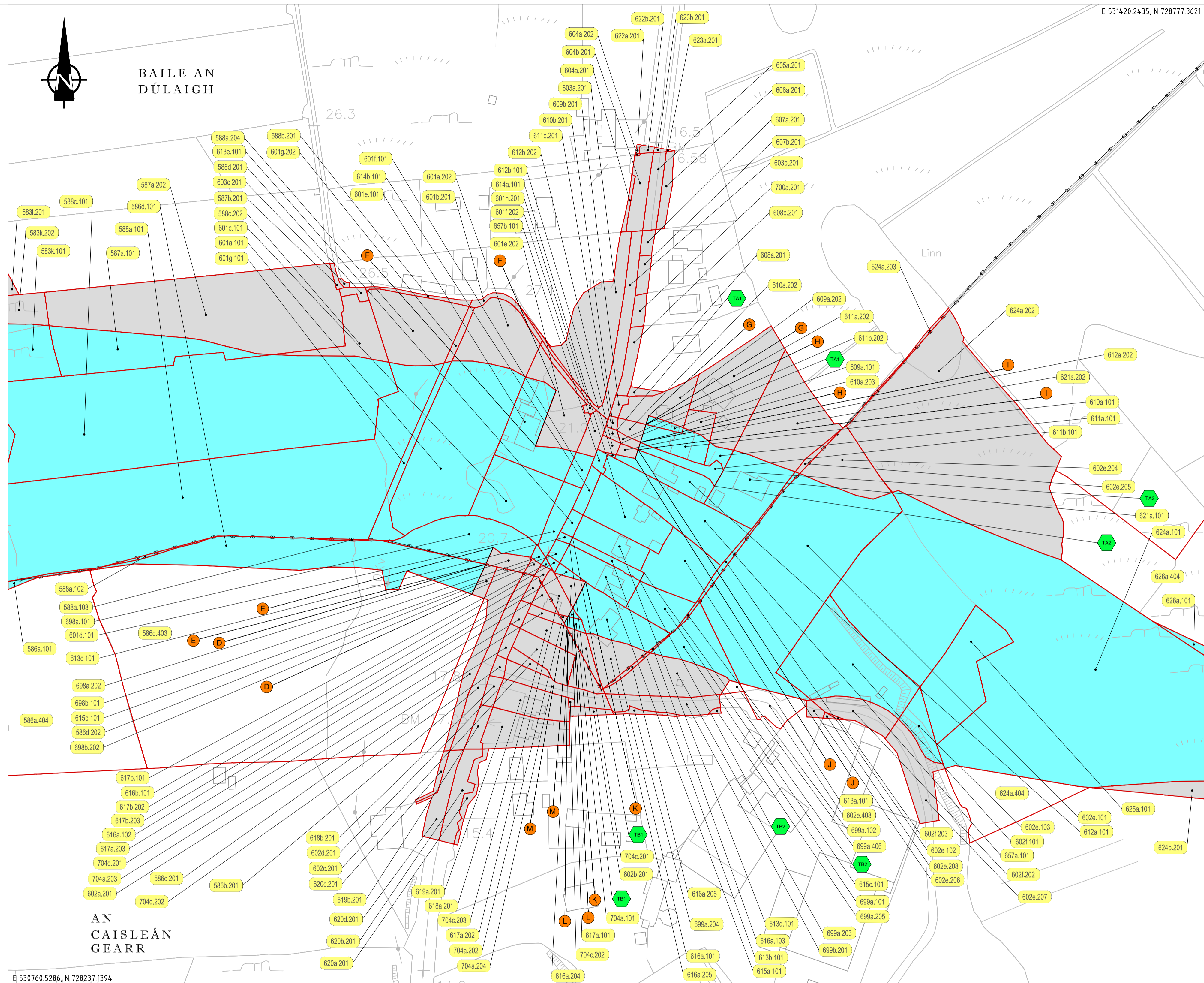
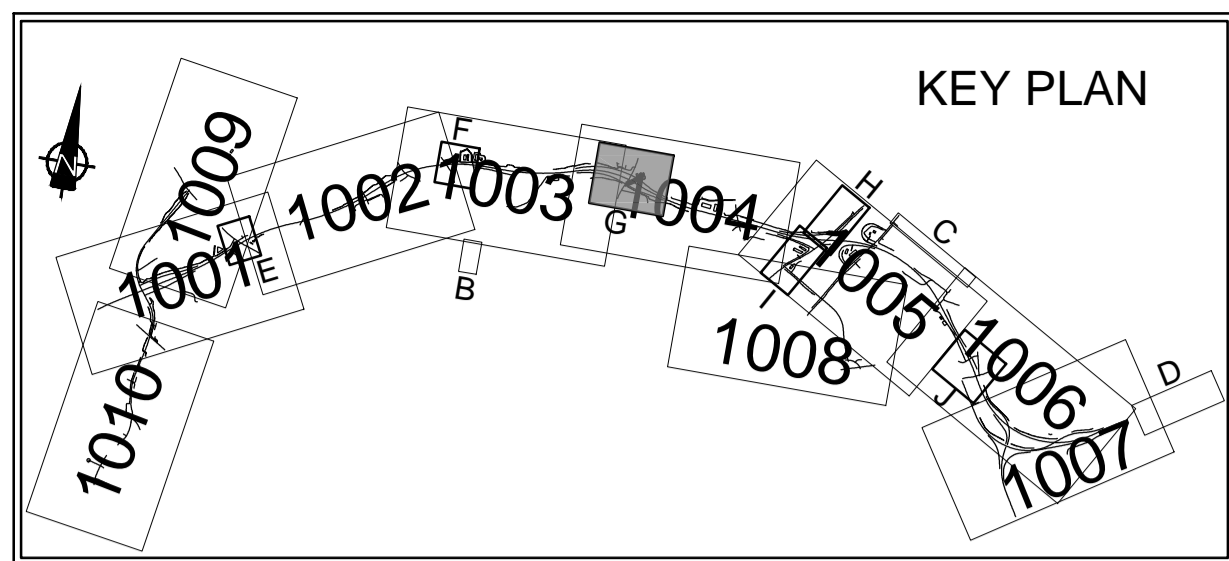
Rev.	Date	Description	Appr.
12	19/02/20	Oral Hearing 2020	EMC

**Deposit Map**  
Sheet 10 of 14

Designed: AM	File Name: N6GRR Deposit Map MO_DM-1001 to 1014.dwg	Drawing No. N6-DM-1010	Rev. 12
Drawn: KJ	Scale: 1:2500 (A1)		
Checked: MH	Date: 28/09/2018		
Approved: EMC			





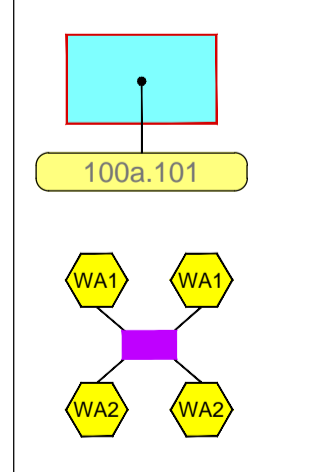


E 5314.20.24.35, N 728777.3621

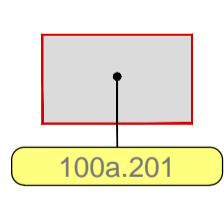
INSET G E 530760.5286, N 728237.1394

O.S. Ref: 3344-B  
3344-D  
3345-A  
3345-B

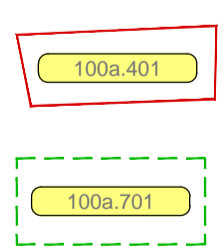
**Legend:**



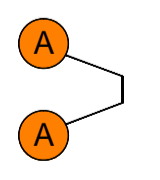
\* SCHEDULE 1: Part 1 (Shaded in Blue)  
(Lands proposed to be compulsory acquired to provide a motorway)



\* SCHEDULE 1: Part 2 (Shaded in Grey)  
(Lands proposed to be compulsory acquired not forming part of a motorway)



Lands affected under SCHEDULE 4  
Planning Permissions which have been revoked or modified under SCHEDULE 7



Motorway Termination Points

**Townland Boundary**

Note:  
Townland Boundaries shown have been abstracted from Ordnance Survey Mapping and may not relate to existing features as surveyed.

The boundaries shown on this drawing are based on the digital folio boundaries for these lands received from Land Registry.


Includes Ordnance Survey Ireland data reproduced under OSI Licence number 2010/20CCMA/Galway County Council. Unauthorised reproduction infringes Ordnance Survey Ireland and Government of Ireland copyright.  
© Ordnance Survey Ireland, 2010.  
© Ordnance Survey Ireland. All rights reserved. Licence number 2010/20CCMA/Galway County Council.

San áireamh tá sonraíocht Shuirbhéireacht Ordánais Éireann arna atáirgeadh faoi Cheadúnas OSI Uimh. 2010/20CCMA/Comhairle Contae na Gaillimhe.  
Sáraitonn atáirgeadh neamhídaraithe cóipeacht Shuirbhéireacht Ordánais Éireann agus Rialtas na hÉireann.  
© Suirbhéireacht Ordánais Éireann, 2010.  
© Suirbhéireacht Ordánais Éireann. Gach ceart ar chosaint. Uimhir cheadúnais 2010/20CCMA/Comhairle Contae na Gaillimhe.

The official seal of Galway County Council was affixed hereto in the presence of:

Nominated Employee for the purpose of authenticating the seal.

Dated This \_\_\_\_\_ Day of \_\_\_\_\_



**GALWAY COUNTY COUNCIL**  
Comhairle Chontae na Gaillimhe  
Áras an Chontae, Prospect Hill,  
Galway  
H91 H6KX

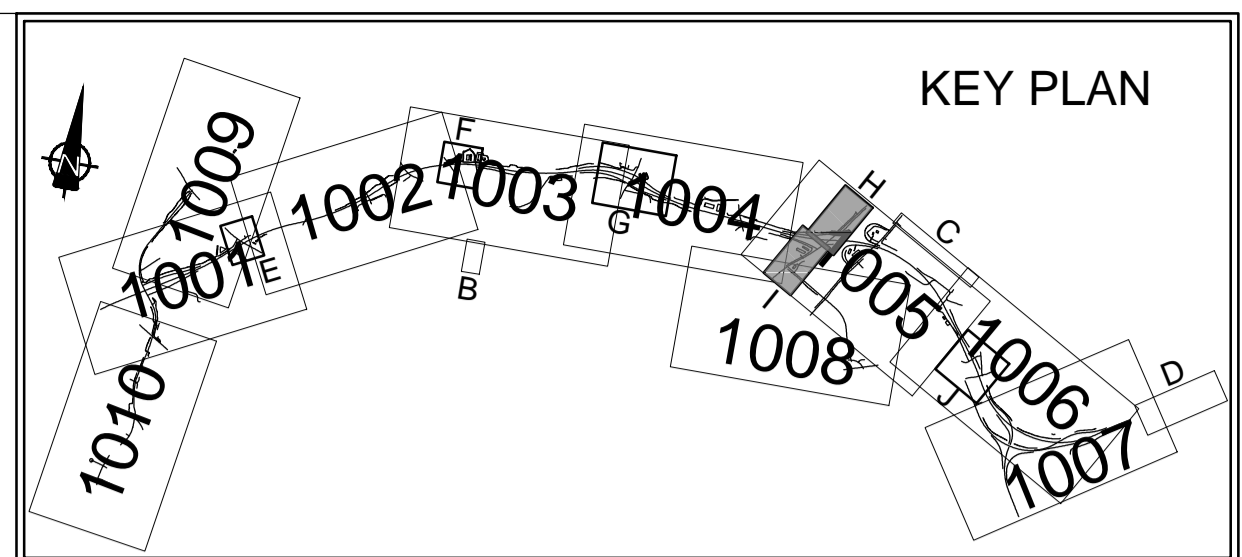
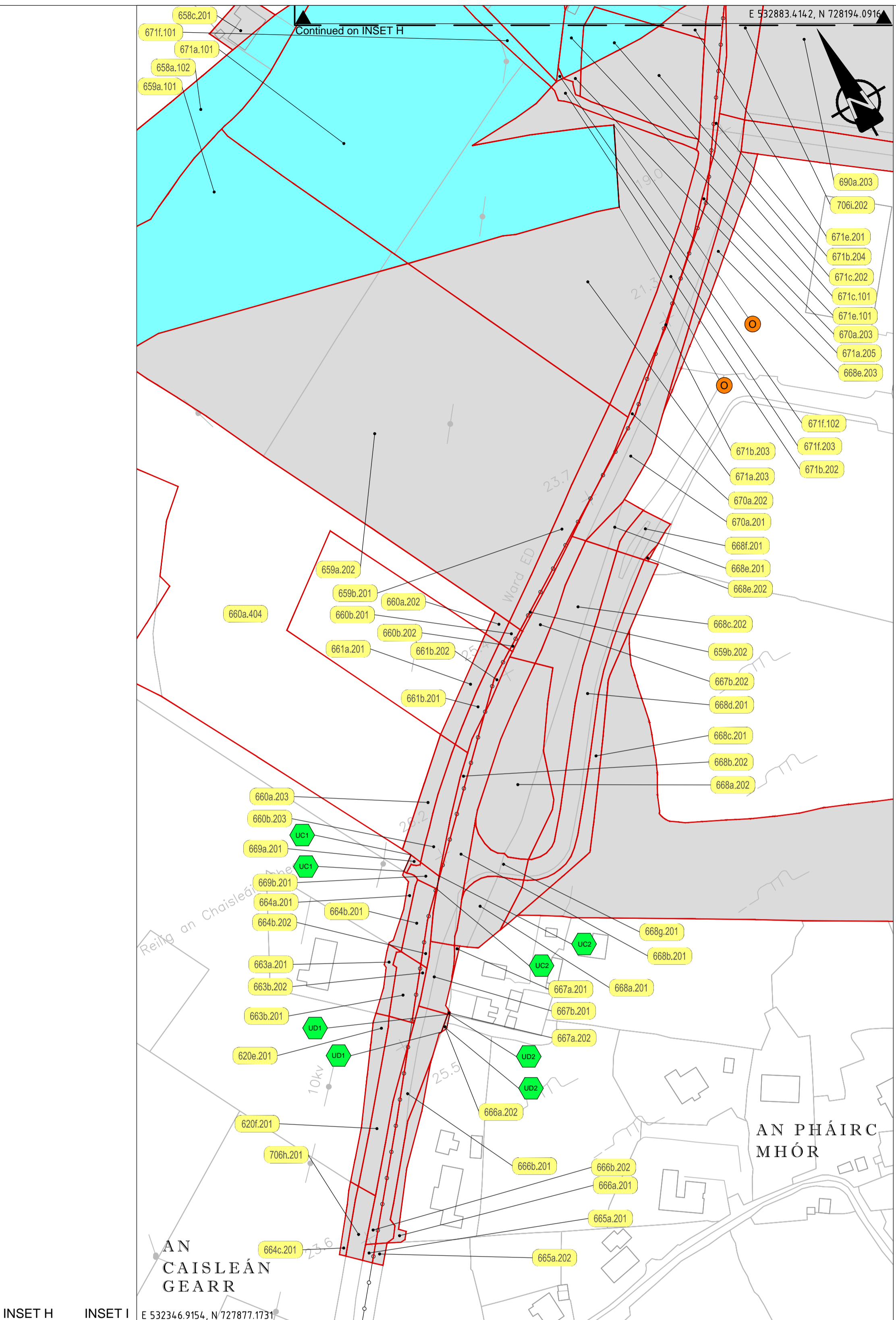
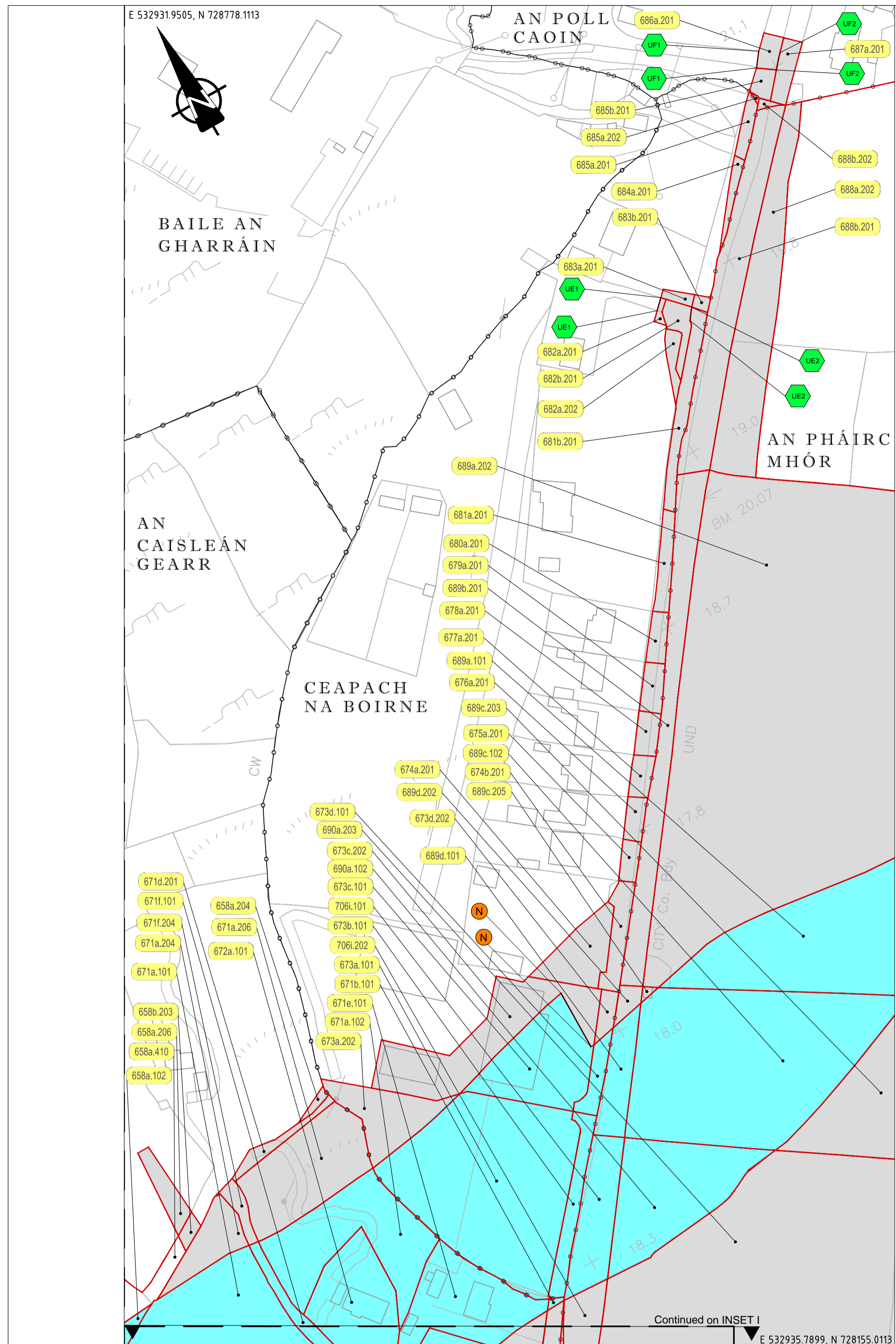
**GALWAY CITY COUNCIL**  
Comhairle Cathrach na Gaillimhe  
City Hall, College Road,  
Galway  
H91 X4K8

**GALWAY COUNTY COUNCIL**  
**N6 Galway City Ring Road**  
**Motorway Scheme 2018**  
Deposit Map  
Sheet 12 of 14

Rev.	Date	Description	Appr.

**Deposit Map**  
Sheet 12 of 14

Designed:GOD	File Name: N6GCR Deposit Map MO_DM-1001 to 1014.dwg	Drawing No. N6-DM-1012	Rev. I1
Drawn: KJ	Scale: 1:1250 (A1)		
Checked: MH	Date: 28/09/2018		
Approved:EMC			



O.S. Ref: 3346-A  
3346-11

**Legend:**

- \* SCHEDULE 1: Part 1 (Shaded in Blue)  
(Lands proposed to be compulsory acquired to provide a motorway)
- \* SCHEDULE 1: Part 2 (Shaded in Grey)  
(Lands proposed to be compulsory acquired not forming part of a motorway)
- Lands affected under SCHEDULE 4
- Planning Permissions which have been revoked or modified under SCHEDULE 7
- Wayleaves and Rights of Access under SCHEDULE 2
- Public and private rights of way to be extinguished under SCHEDULE 3
- Motorway Termination Points

**Townland Boundary**  
Note: Townland Boundaries shown have been abstracted from Ordnance Survey Mapping and may not relate to existing features as surveyed.

**Note:**  
The boundaries shown on this drawing are based on the digital folio boundaries for these lands received from Land Registry.

*Includes Ordnance Survey Ireland data reproduced under OSI Licence number 2010/20CCMA/Galway County Council. Unauthorised reproduction infringes Ordnance Survey Ireland and Government of Ireland copyright.  
© Ordnance Survey Ireland, 2010.  
© Ordnance Survey Ireland. All rights reserved. Licence number 2010/20CCMA/Galway County Council.  
San áireamh tá sonraíocht Shuirbhéireacht Ordánais Éireann arna atáirgeadh faoi Cheadúnas OSI Uimh. 2010/20CCMA/Comhairle Contae na Gaillimhe.  
Sáraitonn atáirgeadh neamhidaraithe cóipeacht Shuirbhéireacht Ordánais Éireann agus Rialtas na hÉireann.  
© Suirbhéireacht Ordánais Éireann, 2010.  
© Suirbhéireacht Ordánais Éireann. Gach ceart ar chosaint. Uimhir cheadúnais 2010/20CCMA/Comhairle Contae na Gaillimhe.*

The official seal of Galway County Council was affixed hereto in the presence of:

Nominated Employee for the purpose of authenticating the seal.

Dated This \_\_\_\_\_ Day of \_\_\_\_\_

**GALWAY COUNTY COUNCIL**  
Comhairle Chontae na Gaillimhe  
Áras an Chontae, Prospect Hill, Galway H91 H6KX


**GALWAY CITY COUNCIL**  
Comhairle Cathrach na Gaillimhe  
City Hall, College Road, Galway H91 X4K8

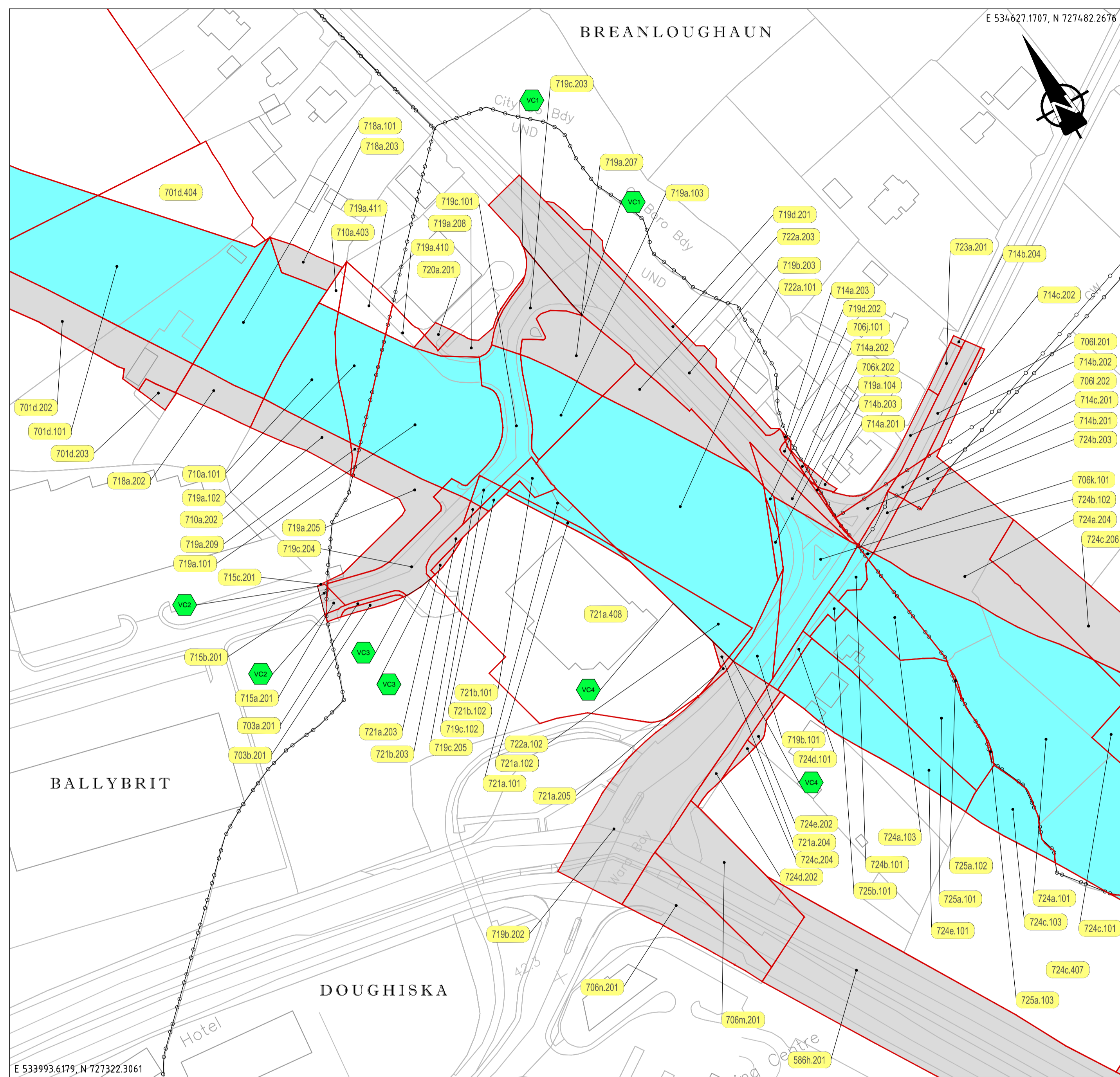
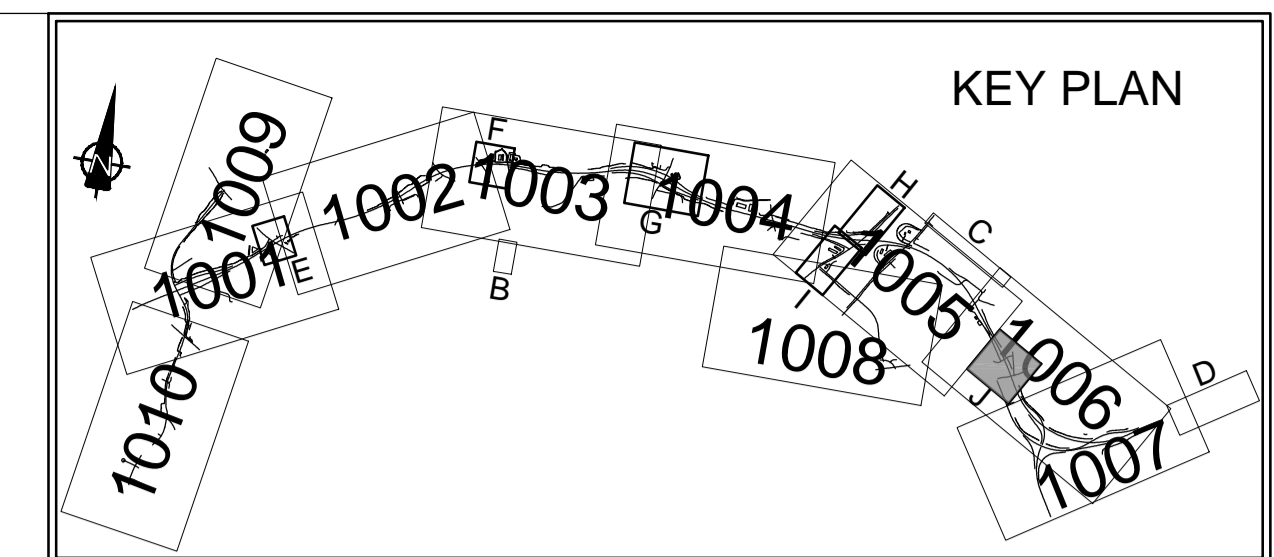
**GALWAY COUNTY COUNCIL**  
**N6 Galway City Ring Road**  
**Motorway Scheme 2018**  
Deposit Map  
Sheet 13 of 14

Rev.	Date	Description	Appr.

**Deposit Map**  
Sheet 13 of 14

Designed:GOD	File Name: N6GCR Deposit Map MO_DM-1001 to 1014.dwg	Drawing No. N6-DM-1013	Rev. 11
Drawn: KJ	Scale: 1:1250 (A1)		
Checked: MH	Date: 28/09/2018		
Approved:EMC			

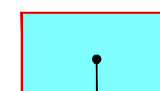
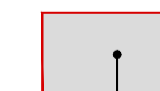





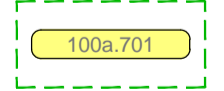






INSET J

O.S. Ref: 3346-B  
3346-D

**Legend:**

-  \* SCHEDULE 1: Part 1 (Shaded in Blue)  
(Lands proposed to be compulsory acquired to provide a motorway)
-  \* SCHEDULE 1: Part 2 (Shaded in Grey)  
(Lands proposed to be compulsory acquired not forming part of a motorway)
-  100a.101
-  100a.201
-  WA1 WA1  
Wayleaves and Rights of Access under SCHEDULE 2
-  AA1 AA1  
Public and private rights of way to be extinguished under SCHEDULE 3
-  100a.401
-  100a.701
- Lands affected under SCHEDULE 4
- Planning Permissions which have been revoked or modified under SCHEDULE 7
-  A
-  A
- Motorway Termination Points

**Townland Boundary**  
Note:  
Townland Boundaries shown have been abstracted from Ordnance Survey Mapping and may not relate to existing features as surveyed.

**Note:**  
The boundaries shown on this drawing are based on the digital folio boundaries for these lands received from Land Registry.


*Includes Ordnance Survey Ireland data reproduced under OSI Licence number 2010/20CCMA/Galway County Council. Unauthorised reproduction infringes Ordnance Survey Ireland and Government of Ireland copyright.  
© Ordnance Survey Ireland, 2010.  
© Ordnance Survey Ireland. All rights reserved. Licence number 2010/20CCMA/Galway County Council.  
San áireamh tá sonraíocht Shuirbhéireacht Ordánais Éireann arna atáirgeadh faoi Cheadúnas OSI Uimh. 2010/20CCMA/Comhairle Contae na Gaillimhe.  
Sáráilonn atáirgeadh neamhúdaraithe cóipeacht Shuirbhéireacht Ordánais Éireann agus Rialtas na hÉireann.  
© Suirbhéireacht Ordánais Éireann, 2010.  
© Suirbhéireacht Ordánais Éireann. Gach ceart ar chosaint. Uimhir cheadúnais 2010/20CCMA/Comhairle Contae na Gaillimhe.*

The official seal of Galway County Council was affixed hereto in the presence of:


\_\_\_\_\_

Nominated Employee for the purpose of authenticating the seal.

Dated This \_\_\_\_\_ Day of \_\_\_\_\_



**GALWAY COUNTY COUNCIL**  
Comhairle Chontae na Gaillimhe  
Áras an Chontae, Prospect Hill,  
Galway  
H91 H6KX



**GALWAY CITY COUNCIL**  
Comhairle Cathrach na Gaillimhe  
City Hall, College Road,  
Galway  
H91 X4K8

**GALWAY COUNTY COUNCIL**  
**N6 Galway City Ring Road**  
**Motorway Scheme 2018**  
Deposit Map  
Sheet 14 of 14

Rev.	Date	Description	Appr.

**Deposit Map**  
Sheet 14 of 14

Designed:GOD	File Name: N6GCR Deposit Map MO_DM-1001 to 1014.dwg	Drawing No. N6-DM-1014	Rev. I1
Drawn: KJ	Scale: 1:1250 (A1)		
Checked: MH	Date: 28/09/2018		
Approved:EMC			

